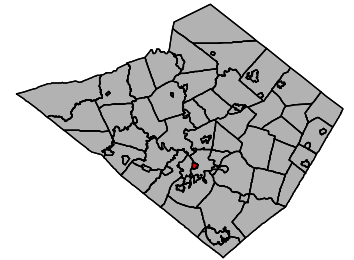


FIGURE 8

Sinking Spring, Spring,
West Reading, Wyomissing
Joint Comprehensive Plan Update
September 2018

West Reading Borough Community Facilities and Recreation

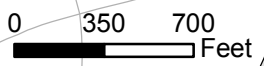
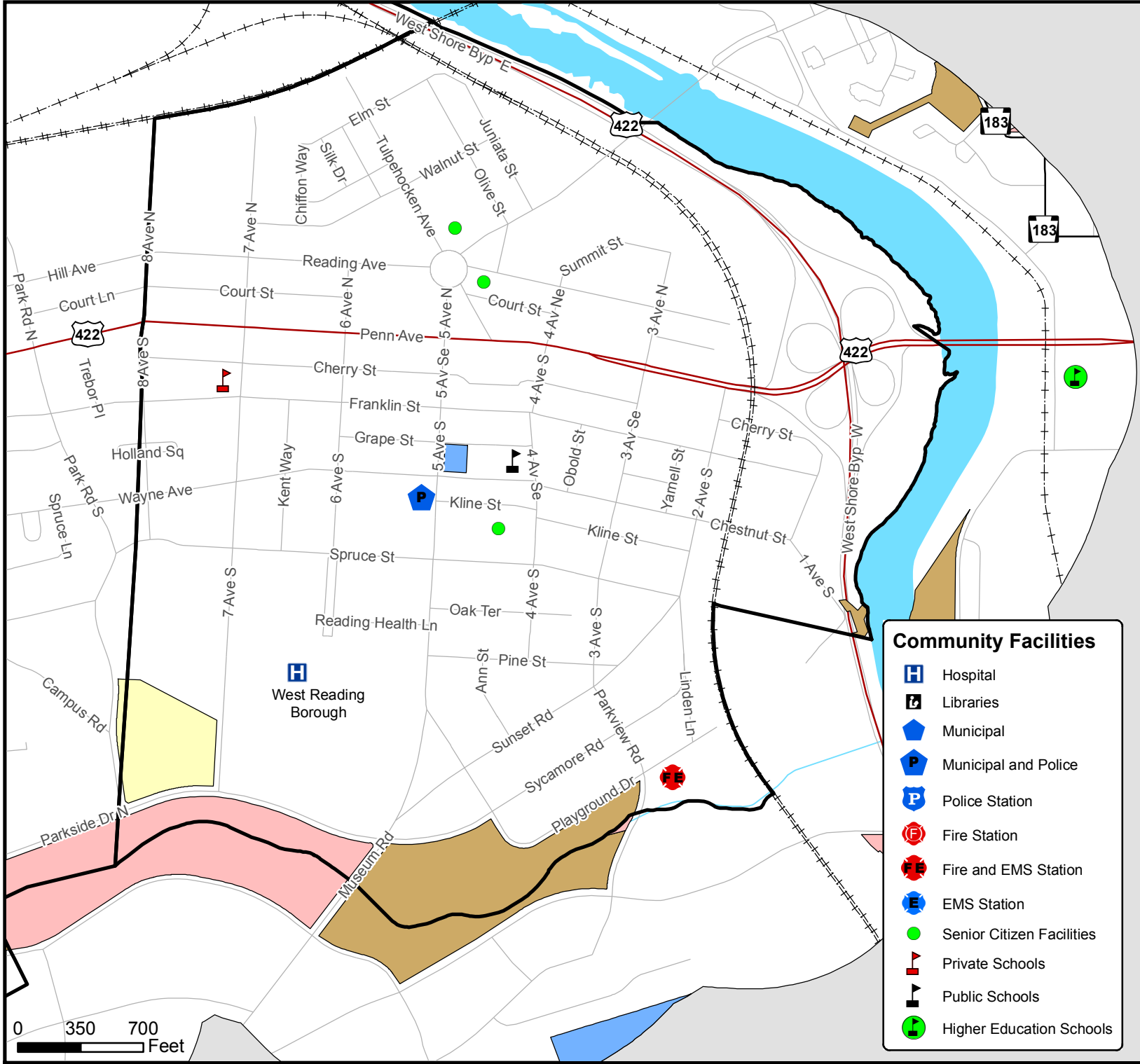


Legend

- State Recreation Land
- County Recreation Land
- Municipal Recreation Land
- Non-Profit Recreation Land
- Private Recreation Land
- School Recreation Land
- Streams and Water Bodies
- US Route
- State Route
- Roads
- Railroads
- Municipal Boundaries

Community Facilities

- H Hospital
- L Libraries
- M Municipal
- P Municipal and Police
- P Police Station
- F Fire Station
- FE Fire and EMS Station
- E EMS Station
- Senior Citizen Facilities
- T Private Schools
- S Public Schools
- Higher Education Schools



Source data:
Berks County Planning Commission GIS, Berks County
Mapping, Berks County GIS/IS, Berks DES
Published by the Berks County Planning Commission
BAB 10/18

