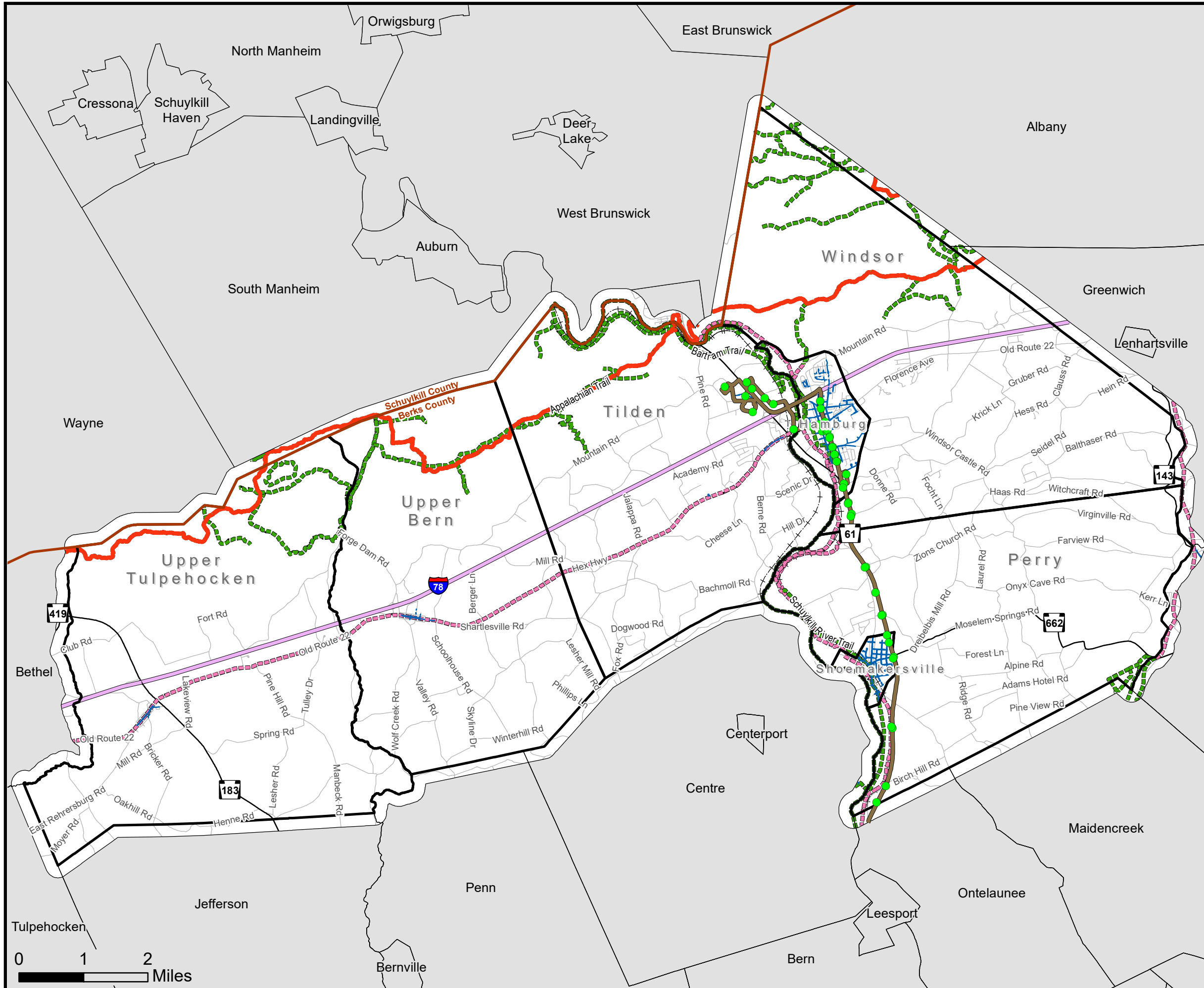
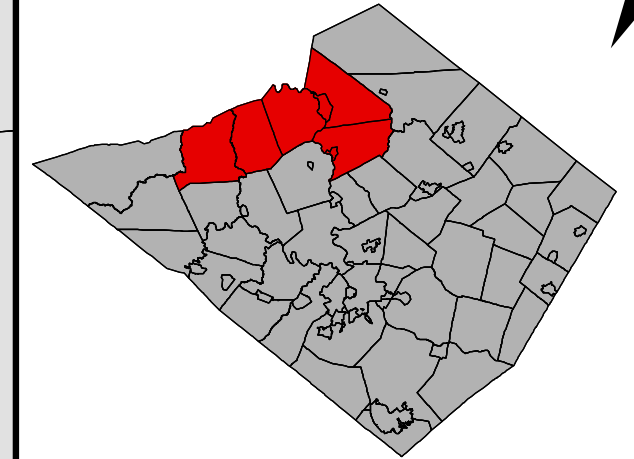














Hamburg, Perry, Shoemakersville, Tilden, Upper Bern, Upper Tulpehocken, Windsor
Joint Comprehensive Plan Update: June 2022

Active Transportation and Transit



Legend

-  Sidewalks
-  Appalachian Trail
-  Existing Trails
-  Proposed Trails
-  BARTA Bus Stops
-  BARTA Bus Routes
-  Interstate
-  State Route
-  Roads
-  Railroads
-  Municipal Boundaries
-  County Boundaries

Source data: Berks County Planning Commission GIS, Berks County GIS/IS, Berks County Mapping, Berks DES

Published by the Berks County Planning Commission

BAB 6/22

