N365000

E2590000

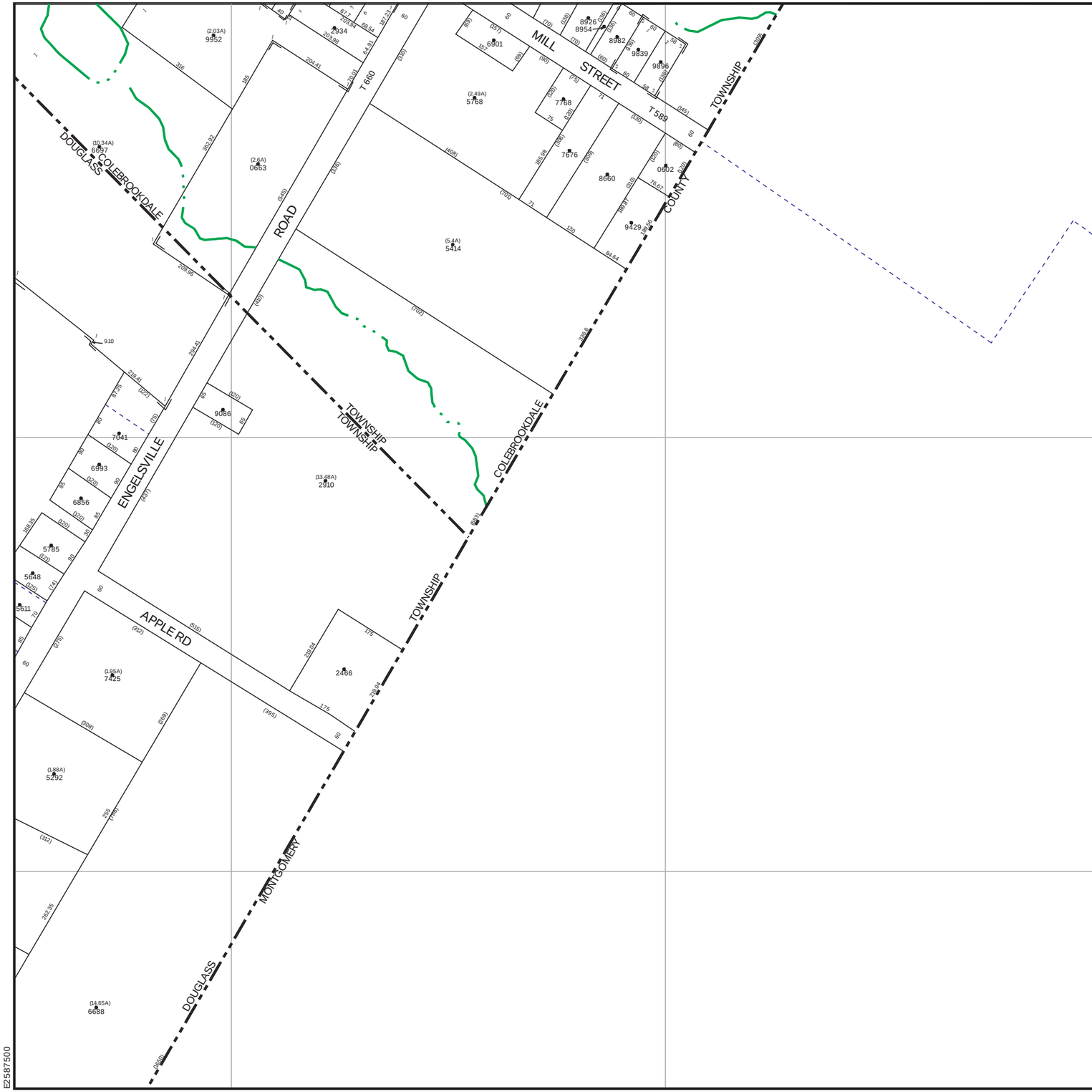

E2587500

N362500

7 8 9

PROPERTY MAP OF BERKS COUNTY PENNSYLVANIA

- Property Line
- Right of Way
- Interior Lot Line
- Block Grid Line
- Stream, Lake, Pond
- Municipal Boundary
- Easement
- Utility Easement

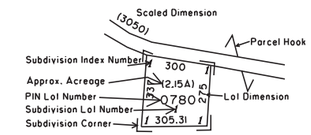

SUBD NO	PIN	SUBDIVISION NAME	PLAT BOOK	PAGE	CODE
1		ENGLEBROOK APARTMENTS	75	08	2411
2		JAMES R. & PATRICIA MOWER	157	05	6357

4

3

2

DISCLAIMER: This map is intended for property tax assessment purposes only. The information contained on this map is based upon recorded deeds, plans, and other public sources. These primary sources should be consulted to verify the information contained on this map. Due to conflicts, errors, and omissions in the primary sources, the tax map should be considered to be a representation of the editor's judgment, based upon the available evidence. Tax maps are not legal evidence of size, shape, location, or ownership of real estate, roads, or municipal boundaries.
BERKS COUNTY ASSUMES NO LIABILITY RELATED TO THE USE OF THIS MAP. THIS MAP IS NOT A SURVEY.

250' 0' 250' 500' 750'

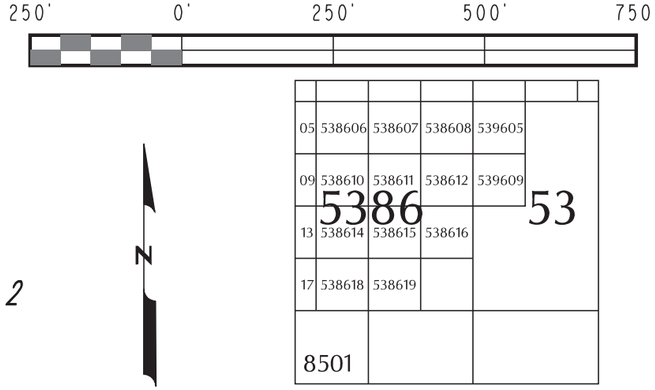

May 27, 2021

MAP NO. 5386 16