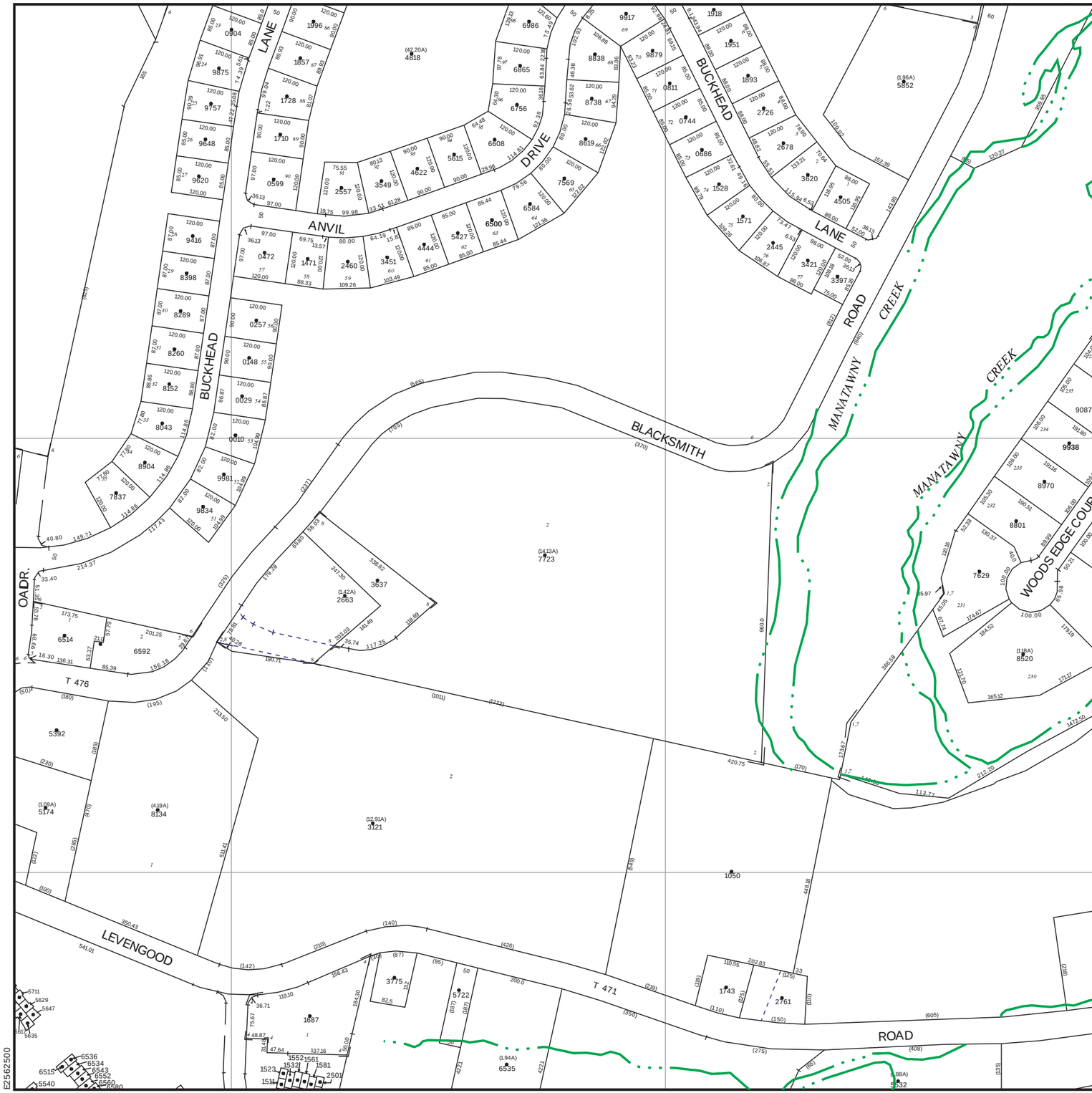

PROPERTY MAP

OF

BERKS COUNTY

PENNSYLVANIA

Property Line
Right of Way
Interior Lot Line
Block Grid Line
Stream, Lake, Pond
Municipal Boundary
Easement
Utility Easement

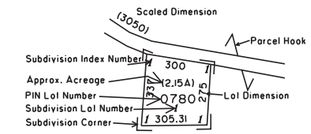

SUBDIVISION INDEX

SUBD NO		SUBDIVISION NAME	PLAT BOOK	PAGE	CODE
1		J. TERRY	157	50	6402
2		HAROLD D. HAAS	172	62	7380
3		HAROLD HAAS MINOR SUBDIVISION	201	55	9034
4		CITIZENS UTILITIES WATER CO.	218	32	10043
5		HAAS SUBDIVISION	253	86	11947
6		SUNSET KNOLL	254	03	11959
7		WOODS EDGE PHASE III	262	53	12338
8		DRESLIN/CELIA SUBDIVISION	301	329	13103

DISCLAIMER: This map is intended for property tax assessment purposes only. The information contained on this map is based upon recorded deeds, plans, and other public sources. These primary sources should be consulted to verify the information contained on this map. Due to conflicts, errors, and omissions in the primary sources, the tax map should be considered to be a representation of the editor's judgment, based upon the available evidence. Tax maps are not legal evidence of size, shape, location, or ownership of real estate, roads, or municipal boundaries.
BERKS COUNTY ASSUMES NO LIABILITY RELATED TO THE USE OF THIS MAP. THIS MAP IS NOT A SURVEY.

250' 0' 250' 500' 750'

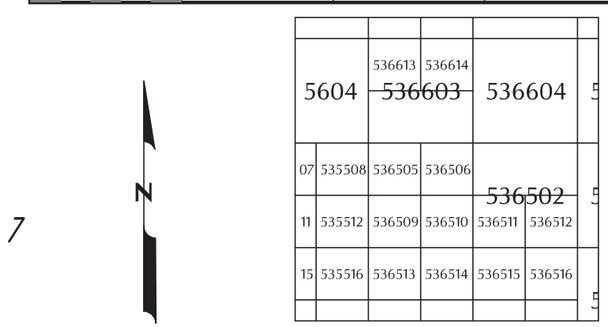

May 27, 2021

MAP NO. 5365 06