








**Penn, Bernville, Jefferson
Joint Comprehensive Plan Update
11.2 Natural Resources
Bernville Inset**



Slope

-  >25%
-  15-25%
-  Streams
-  100 Year Floodplain
-  Hydric Soils
-  Woodlands
-  Plan Boundary
-  Municipal Boundary
-  Major Highways

Source Data: BCPC, Slope derived from USGS Quad data
Published by the Berks County Planning Commission



**Prepared by:
The Berks County Planning Commission
Penn Township
Bernville Borough
Jefferson Township**

Finalized: November 2008