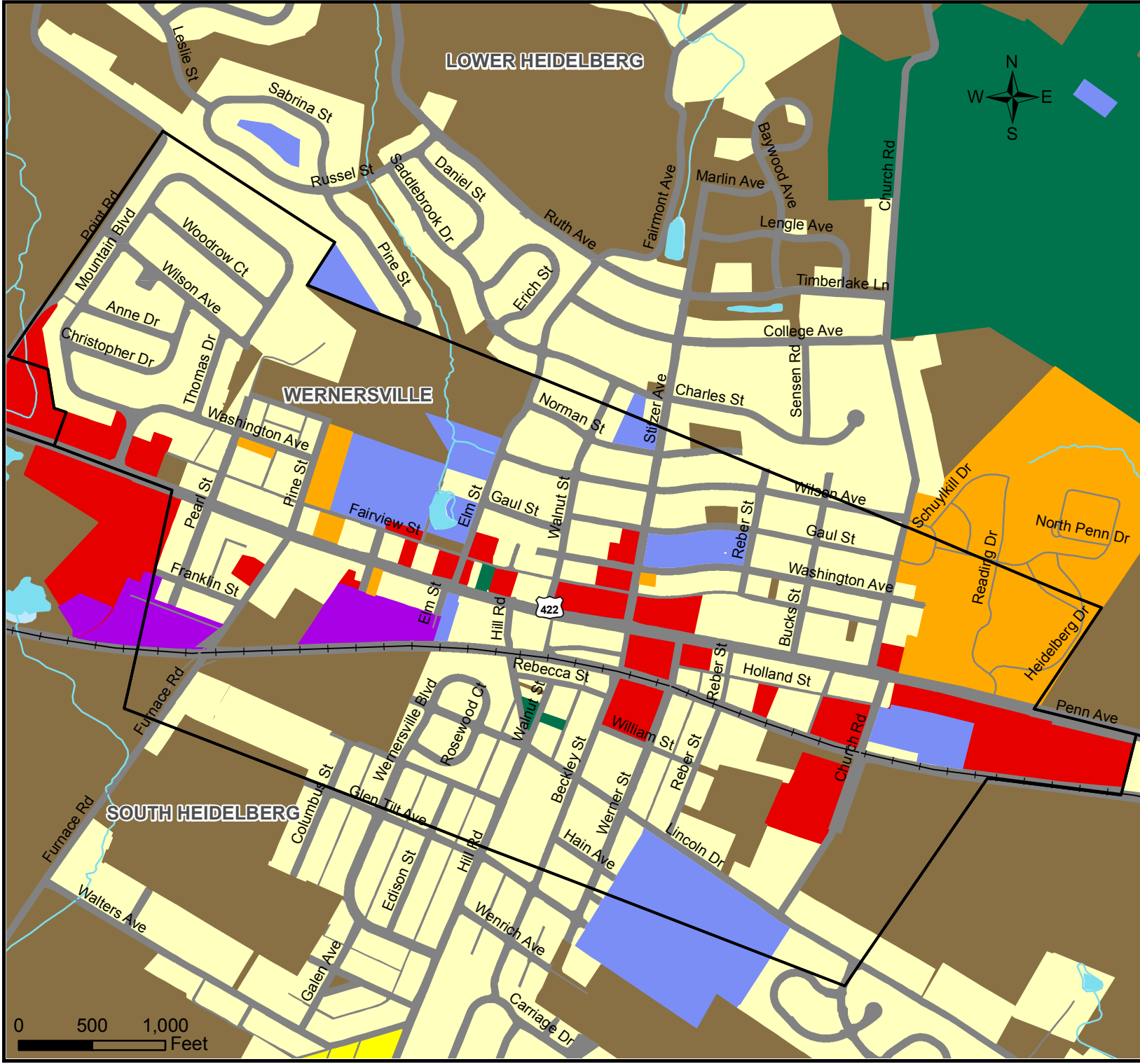

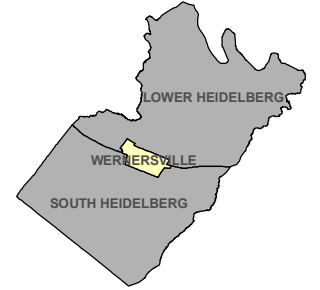


FIGURE 5-A

Lower Heidelberg, Wernersville,  
South Heidelberg  
Joint Comprehensive Plan Update  
July 2011

### Wernersville Borough Existing Land Use



- Existing Land Use**
- Single Family Residential
  - Multi-Family Residential
  - Mobile Home Residential
  - Commercial
  - Industrial
  - Religious
  - Private Recreation
  - Farm / Rural
  - Institutional
  - Public and Quasi-Public
  - Transportation
  - Water
  - Municipal Boundaries
  - Railroad
  - Streams

Source data:  
Berks County Planning Commission, Berks County GIS,  
Berks County Department of Emergency Services  
Published by the Berks County Planning Commission  
BAB 7/11

