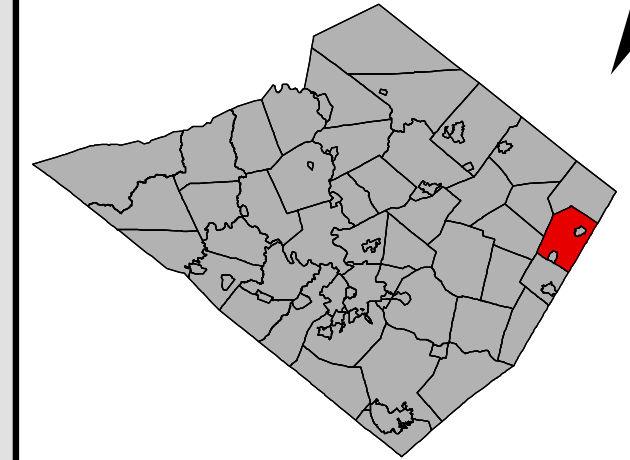


Surface Geology Washington Township



Legend

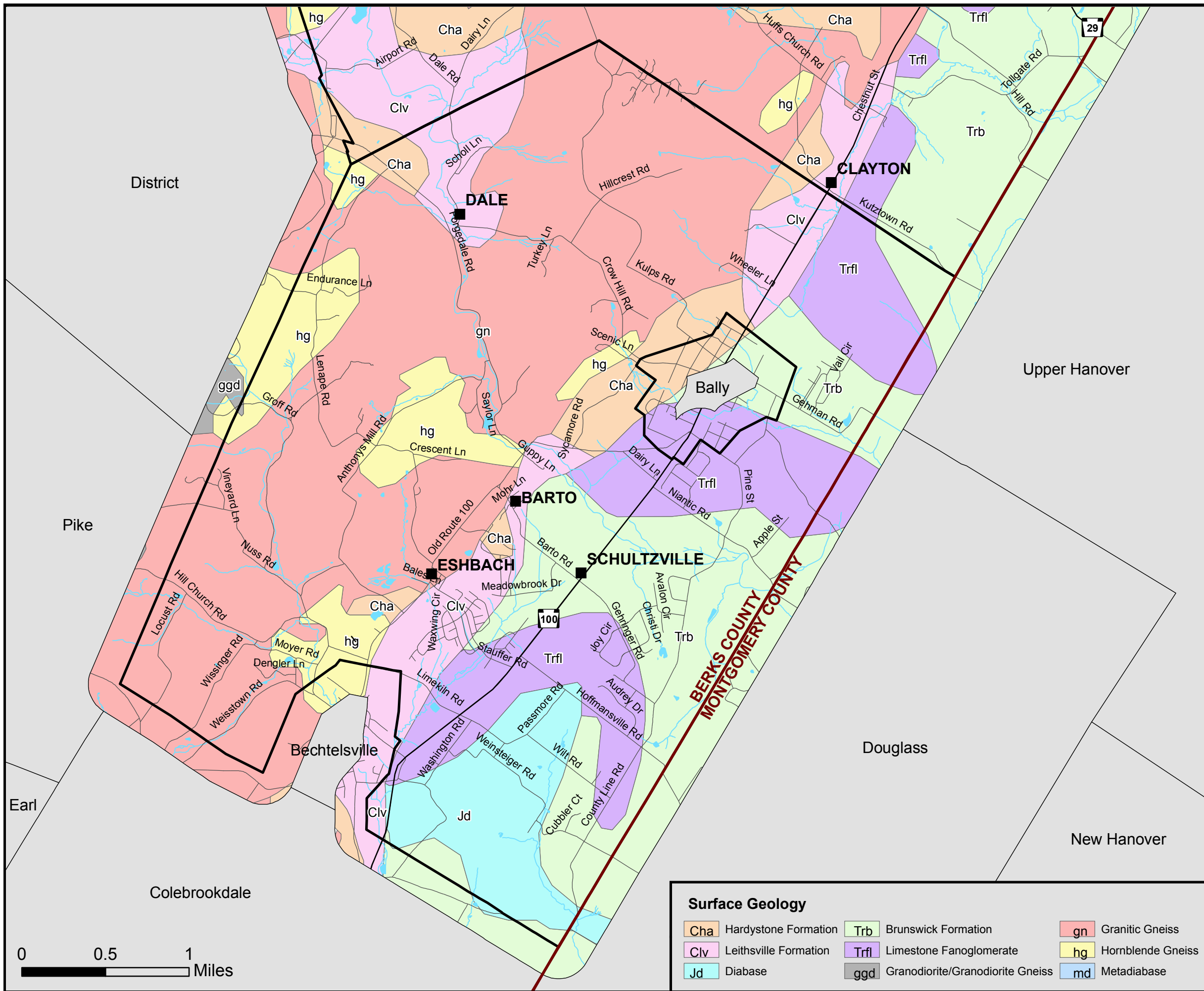
- Villages
- Roads
- ++++ Railroads- Active
- Streams and Water Bodies
- Municipal Boundaries
- County Boundaries

Note: See Table ##, Engineering Characteristics of Hereford and Washington Townships' Geologic Formations, for descriptions of geologic formations

Source data: Berks County Planning Commission GIS, Berks County GIS/IS, Berks County Mapping, Berks DES, USDA Natural Resources Conservation Service

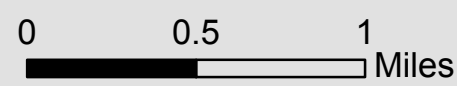
Published by the Berks County Planning Commission

LFM 8/18



Surface Geology

| | | | | | |
|-----|-----------------------|------|----------------------------------|----|-------------------|
| Cha | Hardystone Formation | Trb | Brunswick Formation | gn | Granitic Gneiss |
| Clv | Leithsville Formation | Trfl | Limestone Fanoglomerate | hg | Hornblende Gneiss |
| Jd | Diabase | ggd | Granodiorite/Granodiorite Gneiss | md | Metadiabase |



District

Pike

Earl

Colebrookdale

Douglass

New Hanover

Upper Hanover

BERKS COUNTY
MONTGOMERY COUNTY