










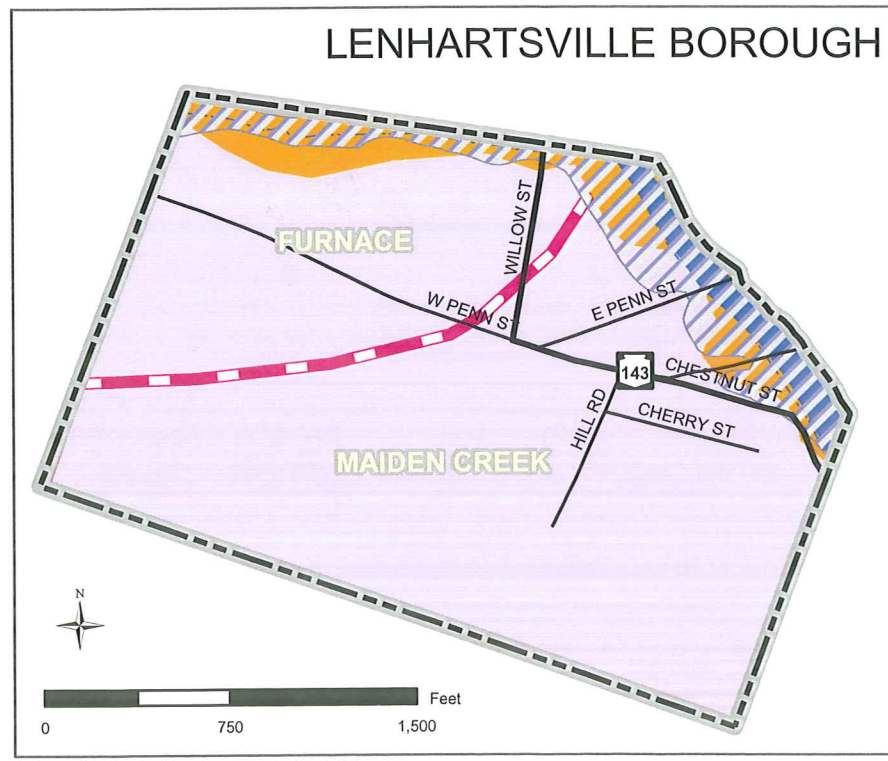


-  100 Year Floodplain
-  Wetlands
-  Ponds
-  Streams
-  Hydric Soils
-  Maiden Creek Watershed *
-  Sacony Creek Watershed *
-  Sub-Watersheds *
-  Municipal Boundary
-  Major Roads
-  Local Roads



The preparation of this map was financed in part through a Land Use Planning and Technical Assistance Grant from the Department of Community and Economic Development, as administered by the Governor's Center for Local Government Services, Pennsylvania Department of Community and Economic Development.

* Watershed boundaries are for planning purposes only. Refer to Act 167 plans for engineering and official boundaries.

Hydrology April 2009

Greenwich Township & Lenhartsville Borough Berks County, Pennsylvania

