








Penn, Bernville, Jefferson  
 Joint Comprehensive Plan Update

## 9.2 Sewer and Water Service Areas

-  Sewer Plant
-  Water Service Area
-  Sewer Service Area

-  Plan Boundary
-  Major Highways
-  Roads
-  Streams

0 1,500 3,000 Feet



Source Data: BCPC, PENNDOT  
 Published by the Berks County Planning Commission



Prepared by:  
 The Berks County Planning Commission  
 Penn, Bernville, Jefferson

Finalized: November 2008