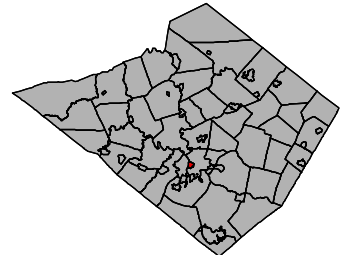










FIGURE 27

Sinking Spring, Spring, West Reading, Wyomissing
Joint Comprehensive Plan Update
September 2018

West Reading Borough National Highway System and Sidewalk / Trail Network



Legend

-  National Highway System
-  BARTA Routes
-  Sidewalk Network
-  Trail Network
-  Streams and Water Bodies
-  Roads
-  Railroads
-  Municipal Boundaries

Source data:
Berks County Planning Commission GIS, Berks County
Mapping, Berks County GIS/IS, Berks DES, PennDOT

Published by the Berks County Planning Commission
BAB 10/18



www.countyofberks.com/planning

