




LEGEND

-  PROPOSED GREENWAY
-  EXISTING PARK
-  PARK SERVICE RADIUS



RETTEW
Associates, Inc.
ENGINEERS-PLANNERS-ENVIRONMENTAL CONSULTANTS-LANDSCAPE ARCHITECTS-SURVEYORS
 LANCASTER, PA - MECHANICSBURG, PA - ORWIGSBURG, PA

Mapping Data Source:
 Berks County Mapping Department
 and Consultant Surveys

LEESPORT BOROUGH
 ONTELAUNEE TOWNSHIP
 PERRY TOWNSHIP

JOINT COMPREHENSIVE PLAN
 PREPARED IN COOPERATION WITH
 THE BERKS COUNTY PLANNING COMMISSION

8 OPEN SPACE, PARK AND RECREATION MAP

 
 NORTH