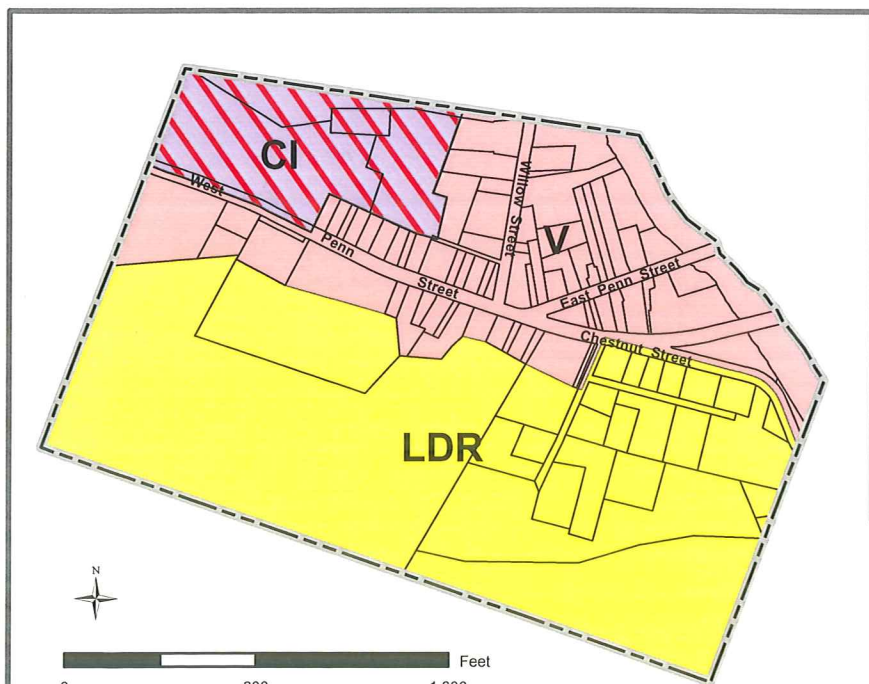


GREENWICH TOWNSHIP



- PR/OS Public Recreation/Open Space
- CONS Conservation
- AP Agricultural Preservation
- R Rural
- LDR Low Density Residential
- HDR High Density Residential
- V Village
- LC Limited Commercial
- C Commercial
- I Industrial



The preparation of this map was financed in part through a Land Use Planning and Technical Assistance Grant from the Department of Community and Economic Development, as administered by the Governor's Center for Local Government Services, Pennsylvania Department of Community and Economic Development.

LENHARTSVILLE BOROUGH

- LDR Low Density Residential
- V Village
- CI Commercial-Industrial



**Comprehensive Plan
2009**

**Greenwich Township
& Lenhartsville Borough**
Berks County, Pennsylvania



Urban Research & Development Corporation
28 West Broad Street Bethlehem, Pennsylvania 18018 610-865-0701