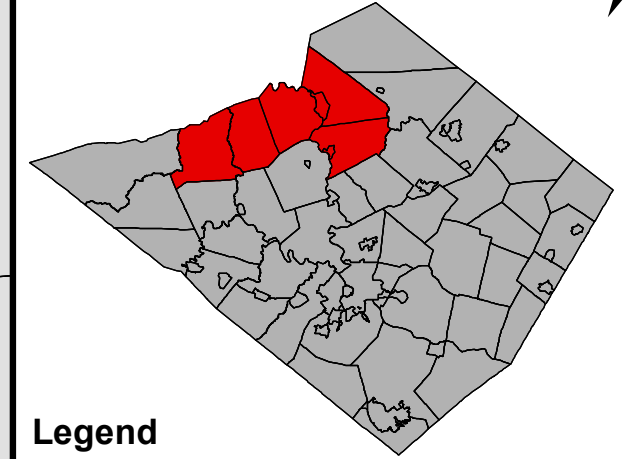




















Hamburg, Perry, Shoemakersville, Tilden, Upper Bern, Upper Tulpehocken, Windsor
Joint Comprehensive Plan Update: June 2022



Natural Resources



Legend

-  Little Schuylkill River*
 -  Maiden Creek*
 -  Schuylkill River*
 -  Tulpehocken Creek*
 -  Swatara Creek**
 -  Subwatersheds
 -  1% Floodplain
 -  0.2% Floodplain
 -  Wetlands
 -  Natural Heritage Area- Core Habitat
 -  Exceptional Value Streams
 -  High Quality Streams
 -  Streams and Water Bodies
 -  Interstate
 -  State Route
 -  Railroads
 -  Municipal Boundaries
 -  County Boundaries
- * Drains to Delaware River
** Drains to Susquehanna River

Source data: Berks County Planning Commission GIS, Berks County GIS/IS, Berks County Mapping, Berks DES, FEMA, PSU, NWI, Eastern PA Coalition for Abandoned Mine Reclamation
Published by the Berks County Planning Commission

BAB 6/22

