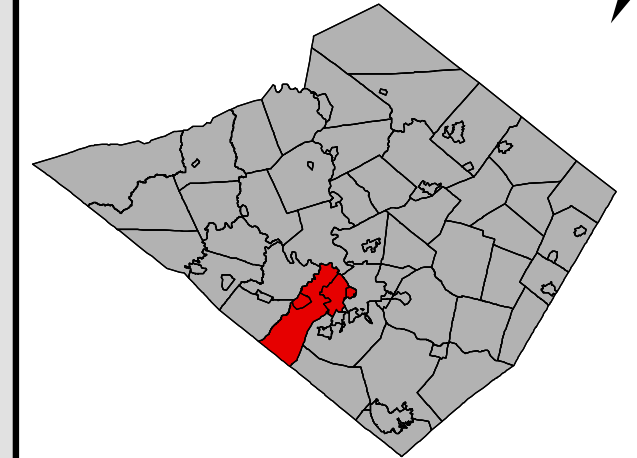














MS4 Areas



Legend

-  Urbanized Area 2000
-  Urbanized Area 2010
-  Schuylkill Watershed*
-  Tulpehocken Creek Watershed*
-  Cocalico Creek Watershed**
-  Conestoga River Watershed**
-  Subwatersheds
-  Streams and Water Bodies
-  US Route
-  State Route
-  Railroads
-  Municipal Boundaries

* Drains to Delaware River
** Drains to Susquehanna River

Source data: Berks County Planning Commission GIS, Berks County GIS/IS, Berks County Mapping, Berks DES, U.S. Census Bureau

Published by the Berks County Planning Commission

BAB 10/18

