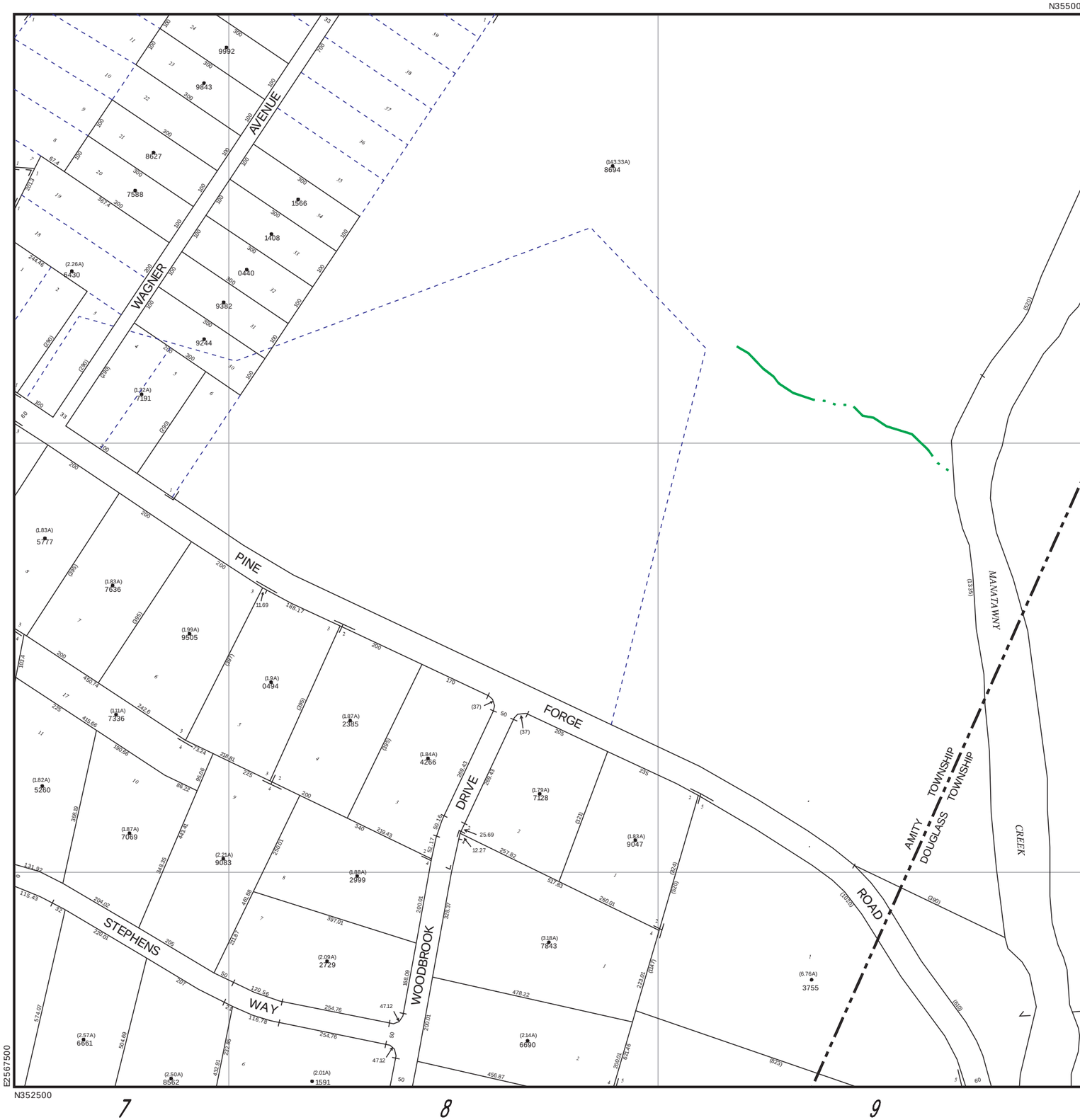

PROPERTY MAP

OF

BERKS COUNTY

PENNSYLVANIA

Property Line
Right of Way
Interior Lot Line
Block Grid Line
Stream, Lake, Pond
Municipal Boundary
Easement
Utility Easement

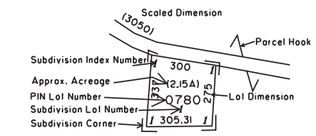

SUBDIVISION INDEX

SUBD NO		SUBDIVISION NAME	PLAT BOOK	PAGE	CODE
1		LITTLE FARMS DEVELOPMENT	08	44	0584
2		DANIEL I. SHIREY	60	03	1981
3		DANIEL I. & MARY R. SHIREY	126	16	3796
4		WOOD BROOK	157	19	6371
5		LILLIAN R. MOORE	179	17	7729

DISCLAIMER: This map is intended for property tax assessment purposes only. The information contained on this map is based upon recorded deeds, plans, and other public sources. These primary sources should be consulted to verify the information contained on this map. Due to conflicts, errors, and omissions in the primary sources, the tax map should be considered to be a representation of the editor's judgment, based upon the available evidence. Tax maps are not legal evidence of size, shape, location, or ownership of real estate, roads, or municipal boundaries.
BERKS COUNTY ASSUMES NO LIABILITY RELATED TO THE USE OF THIS MAP. THIS MAP IS NOT A SURVEY.

250' 0' 250' 500' 750'

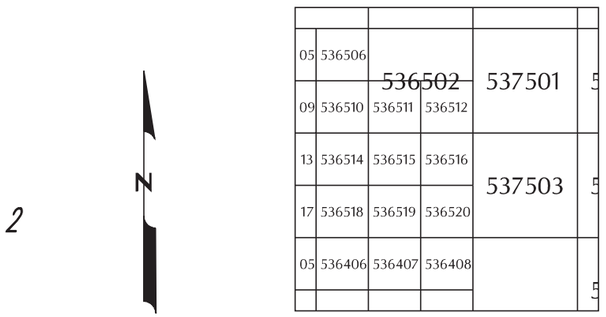

May 27, 2021

MAP NO. 5365 16